



DORSET COUNTY COUNCIL

APPLICATION FORM FOR A MODIFICATION TO THE COUNTY OF DORSET DEFINITIVE MAP AND STATEMENT OF RIGHTS OF WAY Wildlife and Countryside Act 1981

To: Director For Environment Dorset County Council County Hall DORCHESTER Dorset DT1 1XJ

We (i)

PARISH COUNCIL - ST LEONARDS & ST IVES

of (ii) PARISH OFFICE, VILLAGE HALL, BRAESIDE RD, ST LEONARDS

hereby apply for an order under Section 53(2) of the Wildlife and Countryside Act 1981 modifying the Definitive Map and Statement for the area by*:-

BH242PJ

(a) Deleting the footpath / bridleway / restricted byway / byway open to all traffic * which runs from: to:

(b) Adding the footpath / bridleway / restricted byway / byway open to all traffic * which runs from: CEDAR AVENUE, ST. LEONARDS (PROPERTY ABBEY ROSE) to: A31, ST LEONARDS (SU1100299)

(c) Upgrading/downgrading to a footpath / bridleway / restricted byway / byway open to all traffic * the footpath / bridleway / byway open to all traffic which runs from: to:

(d) Varying/adding to the particulars relating to the footpath / bridleway / restricted byway / byway open to all traffic * from: to: by providing that

and shown on the map annexed hereto (see overleaf).

N.B. PLEASE DESCRIBE ROUTE AND STATE WIDTHS WHERE APPROPRIATE

We attach copies of the following documentary evidence [including statements of witnesses] in support of this application:-

- (iii) A - Maps in use by DEC on Council papers indicate route. 15 Witness Statements in support. LETTER DETAILING HISTORY + MAPS - from Mr J. Howkins leaflet 1960's - Shows CEDAR AVE continuing to A31.

Signed: SIGNATURE REMOVED

Date: 14.8.08.

(i) Insert name of applicant(s) (ii) Insert address of applicant(s)

(iii) Insert list of documents * Delete as appropriate

Copies of this form
sent by Recorded
delivery to
Those detailed on Form C



DORSET COUNTY COUNCIL

FORM B
(To be sent to the owners
and occupiers of land
affected by the application.)

**NOTICE OF APPLICATION FOR A MODIFICATION TO
THE COUNTY OF DORSET DEFINITIVE MAP AND STATEMENT OF RIGHTS OF WAY**

Section 53(5) & Schedule 14 to the Wildlife and Countryside Act 1981

NOTES FOR GUIDANCE OVERLEAF - PLEASE READ CAREFULLY

Mrs L. Harper ; Mr. Burchfield Abbey Rose, Cedar Ave
12 CEDAR AVE.

Section A To (i): Ms WATTS ; MR J. WATTS & MRS J. WATTS of Abbey Rose

Of (ii): C

Section B Notice is hereby given that on the 14.8. 2008

I/We (iii): ST LEONARDS & STIVES PARISH COUNCIL

Of (iv): PARISH OFFICE, THE VILLAGE HALL, BRASSIDE RD
ST. LEONARDS BH24 2PJ

have made an application to the Dorset County Council that the Definitive Map and
Statement for the area be modified by*:

Section C

(a) **Deleting** the *footpath / bridleway / restricted byway / byway open to all traffic** which runs
from: _____
to: _____

(b) **Adding** the *footpath / bridleway / restricted byway / byway open to all traffic** which runs
from: ABBEY ROSE, CEDAR AVE, ST LEONARDS (A)
to: A31 ST. LEONARDS. (B)

(c) **Upgrading/downgrading** to a *footpath / bridleway / restricted byway / byway open to
all traffic** the *footpath / bridleway / restricted byway / byway open to all traffic** which runs
from: _____
to: _____

(d) **Varying/adding** to the particulars relating to the *footpath / bridleway / restricted
byway / byway open to all traffic** which runs
from: _____
to: _____
by providing that: _____

SIGNATURE REMOVED

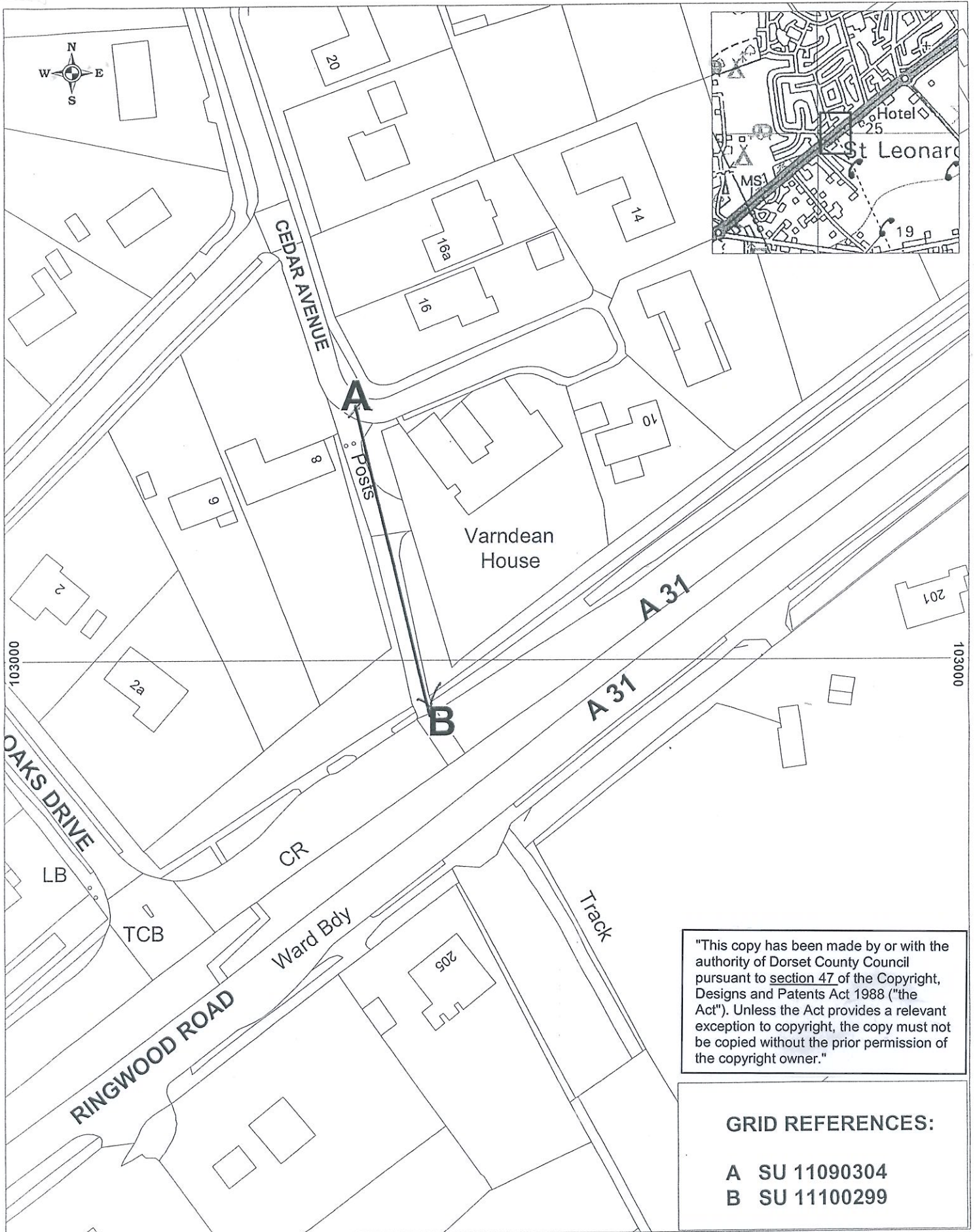
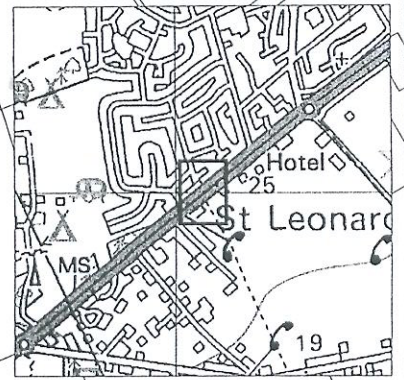
Signed

Dated: 14.8.08.

(i) Insert name of landowner(s)
(ii) Insert address of landowner(s)

(iii) Insert your name(s)
(iv) Insert your address

* Delete as appropriate



"This copy has been made by or with the authority of Dorset County Council pursuant to section 47 of the Copyright, Designs and Patents Act 1988 ("the Act"). Unless the Act provides a relevant exception to copyright, the copy must not be copied without the prior permission of the copyright owner."

GRID REFERENCES:

A SU 11090304
 B SU 11100299

SECTION 30, HIGHWAYS ACT 1980
 DEDICATION OF A PATH FROM CEDAR AVENUE TO RINGWOOD ROAD, ST LEONARD'S

A to B is line of Path.

Ref: 07/20
 Date: 31/07/2007
 Scale 1:1000
 Drawn By: JLC
 Cent X: 411119
 Cent Y: 103008

GEOGRAPHICAL INFORMATION SYSTEMS

© Crown Copyright 2007. Photos © UKPerspectives.com 2003.
 © Dorset County Council 2007. OS licence number: 100019790.

Copies of this form
sent by Recorded
delivery to
those detailed on Form C



DORSET COUNTY COUNCIL

FORM B
(To be sent to the owners
and occupiers of land
affected by the application.)

**NOTICE OF APPLICATION FOR A MODIFICATION TO
THE COUNTY OF DORSET DEFINITIVE MAP AND STATEMENT OF RIGHTS OF WAY**

Section 53(5) & Schedule 14 to the Wildlife and Countryside Act 1981

NOTES FOR GUIDANCE OVERLEAF - PLEASE READ CAREFULLY

Mrs L. Halper ; MR. Burchfield Abbey Rose, Cedar Ave
12 CEDAR AVE.

Section A To (i): + Mrs WATTS ; MR J. WATTS & Mrs J. WATTS of Abbey Rose

Of (ii): C

Section B Notice is hereby given that on the 14.8. 2008

I/We (iii): ST LEONARDS & ST IVES PARISH COUNCIL

Of (iv): PARISH OFFICE, THE VILLAGE HALL, BRATESIDE RD
ST. LEONARDS BH24 2PJ.

have made an application to the Dorset County Council that the Definitive Map and
Statement for the area be modified by*:

Section C

- (a) ~~Deleting the footpath / bridleway / restricted byway / byway open to all traffic*~~ which runs
from: _____
to: _____
- (b) ~~Adding the footpath / bridleway / restricted byway / byway open to all traffic*~~ which runs
from: ABBEY ROSE, CEDAR AVE, ST LEONARDS (A)
to: A31 ST. LEONARDS. (B)
- (c) ~~Upgrading/downgrading to a footpath / bridleway / restricted byway / byway open to
all traffic*~~ the footpath / bridleway / restricted byway / byway open to all traffic* which runs
from: _____
to: _____
- (d) ~~Varying/adding to the particulars relating to the footpath / bridleway / restricted
byway / byway open to all traffic*~~ which runs
from: _____
to: _____
by providing that: _____

SIGNATURE REMOVED


Signed

Dated: 14.8.08.

(i) Insert name of landowner(s)
(ii) Insert address of landowner(s)

(iii) Insert your name(s)
(iv) Insert your address

* Delete as appropriate



DORSET COUNTY COUNCIL

CERTIFICATE OF SERVICE OF NOTICE OF APPLICATION FOR MODIFICATION ORDER

THE COUNTY OF DORSET DEFINITIVE MAP AND STATEMENT OF RIGHTS OF WAY

Wildlife and Countryside Act 1981

To: Director for Environment
Dorset County Council
County Hall
Colliton Park
DORCHESTER
Dorset
DT1 1XJ

We(i) ST. LEONARDS & ST IVES PARISH COUNCIL
BRAESIDE RD,
of (ii) PARISH OFFICE, VILLAGE HALL, ST LEONARDS, BH24 2PJ

hereby certify that the requirements of paragraph 2 of Schedule 14 to the Wildlife and Countryside Act 1981 have been complied with in relation to the attached application.

SIGNATURE REMOVED

Signed:

Date:

14-8-08

CLERK & RFO

NOTES FOR GUIDANCE

This certificate should be completed only when notice of the application has been served on all owners and occupiers affected by the proposal. A list of the names and addresses of all individuals notified should be provided below. Please indicate if you have been unable to identify all owners and occupiers of any land to which the application relates.

Notice of Application Sent To:

DETAILS TAKEN FROM LAND REGISTRY

Table with 2 columns: Name, Address. Contains handwritten entries for Mr Burchfield, Mrs L. Harper, Ms A.M. Watts, J.W. Watts & S.J. Watts.



DORSET COUNTY COUNCIL
PUBLIC RIGHTS OF WAY DOCUMENTARY EVIDENCE CHECKLIST

Wildlife and Countryside Act 1981

To: Director for Environment
Dorset County Council
County Hall
Colliton Park
DORCHESTER
Dorset
DT1 1XJ

PATH DETAILS:-

PARISH: ST. LEONARDS & ST IVES DISTRICT: EAST DORSET

BELIEVED STATUS OF PATH: footpath / ~~bridleway / restricted byway / byway open to all traffic~~
[delete as appropriate]

DESCRIPTION OF PATH [please indicate route on a map - 1:2500 scale if possible]

FROM: A - CEDAR AVENUE

TO: B - Ringwood RD A31

W/A (i) ANN JACOBS, CLERK

of (ii) ST LEONARDS & ST IVES PARISH COUNCIL VILLAGE HALL
ST. BARNESIDE RD, ST LEONARDS BH24 2PJ.

have carried out research at the Dorset History Centre (former County Records Office) and/or Public Records Office and wish the following documents to be considered in support of my application [see notes on reverse of FORM A]:

Document

Dorset History Centre/
National Archives Reference

Inclosure Award and Map*

Tithe Apportionment and Map*

Finance Act 1910 Maps, field books and valuation books*

Ordnance Survey Maps and records*

Railway/Canal Survey Maps and Schedules*

Estate Maps and Records*

Quarter Session Rolls*

Sale Catalogues*

Highway Board Minute Books*

Others [please state] Information leaflets - historical Maps, LAND REGISTER FOR OWNERS.

SIGNATURE REMOVED

Signed: _____ Date: 14.8.08.

(i) Insert name of applicant(s) (ii) Insert address of applicant(s) * Delete as appropriate